
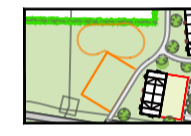
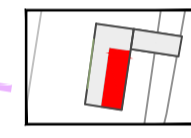

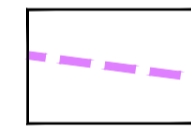
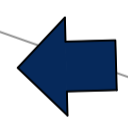





KEY:

-  Housing
-  Garages
-  Existing Trees and Hedges Retained
-  New Trees and Hedges
-  Enhanced Street
-  Hybrid Street
-  Informal Street
-  Pedestrian Priority Street
-  Area of Play
-  Foul Water Pump Station access from Kingshill Lane
-  SuD's Pond with maintenance access
-  Public Right of Way
-  LTN 1/20 Cycleway
-  Gravel footpath

-  Main access
-  Possible Footpath Link



Robert Hitchins
The Complete Development Solution

Site Name: Land west of Kingshill Lane			
Drawing Title: Illustrative Masterplan			
Drawing Number: 310.P.3.6		Revision: G	
Drawn By: POK	Checked by: GRJ	Date: 14.12.21	Scale: 1:1250 @ A2
The Manor, Boddington, Cheltenham, Gloucestershire, GL51 0TJ Tel: 01242 680694 www.robert-hitchins.co.uk			
CAD Ref:			